


Geelskov


1:10.000 | Ækvidistance: 2,5 m

Tegnet af Mads Troelsgård og Niels Møller, 2023, Lyngby Orienteringsklub



Findveji-Geelsskov

Mellem 3 3,7 km

 Paved area Path

1 54 Small depression

2 58 Minor water channel, East End

3 31 Path Path Crossing

4 33 Path Path Junction

5 43 Boulder

6 37 Boulder


7 49 Boulder

8 41 Path Path Crossing

9 50 Northern Pit

10 51 Minor water channel Bend

11 56 Knoll

 350 m